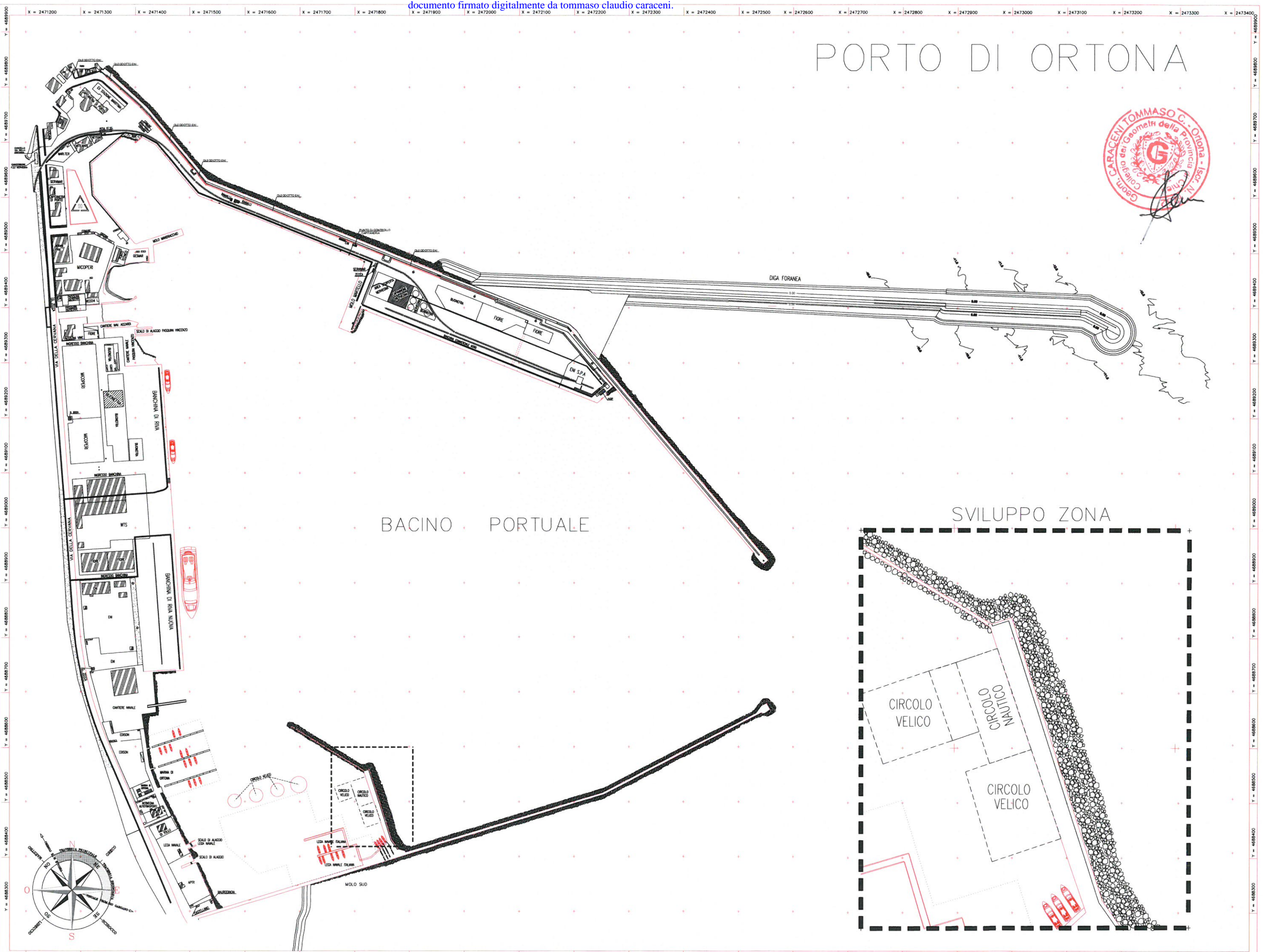
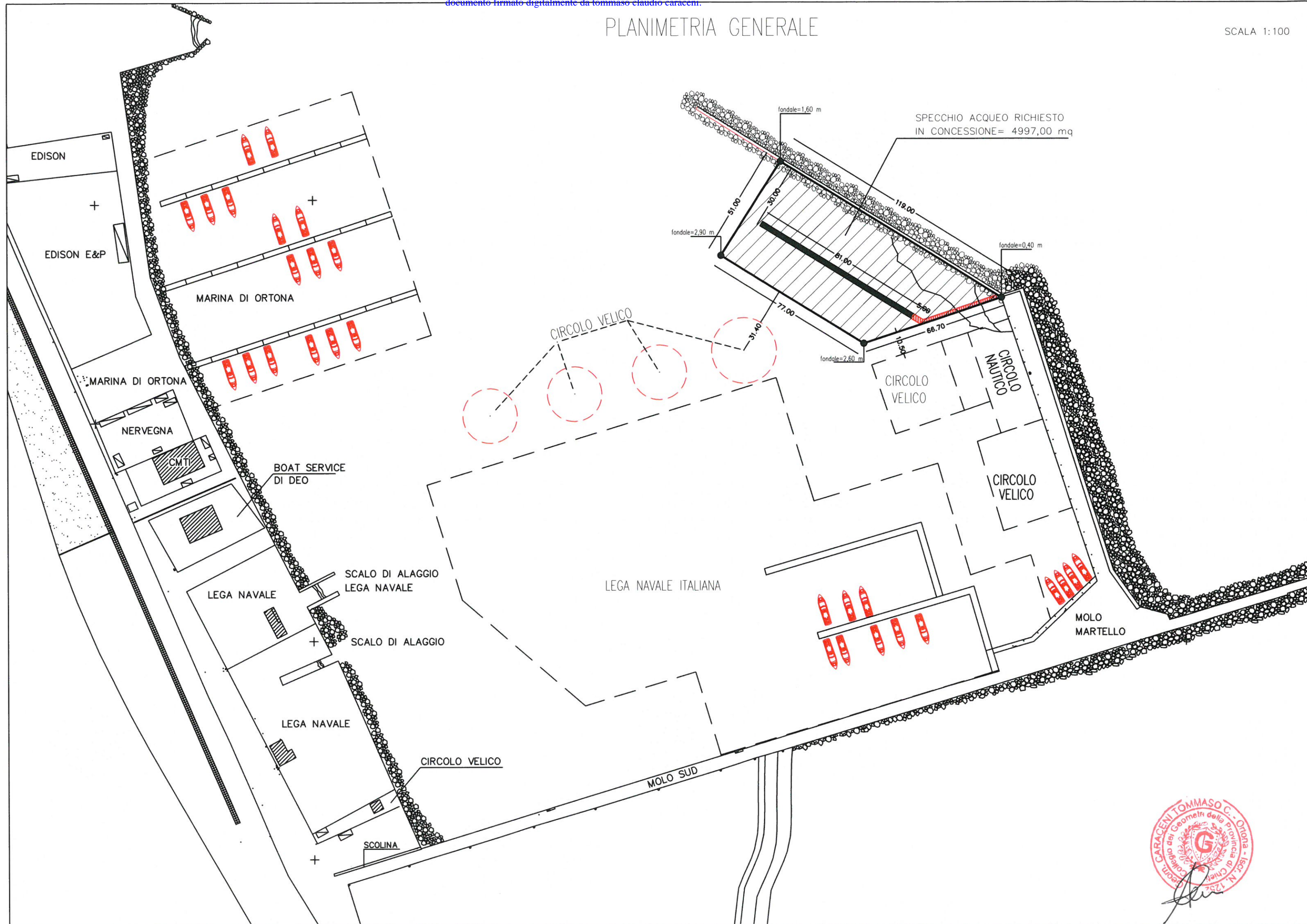


PORTO DI ORTONA



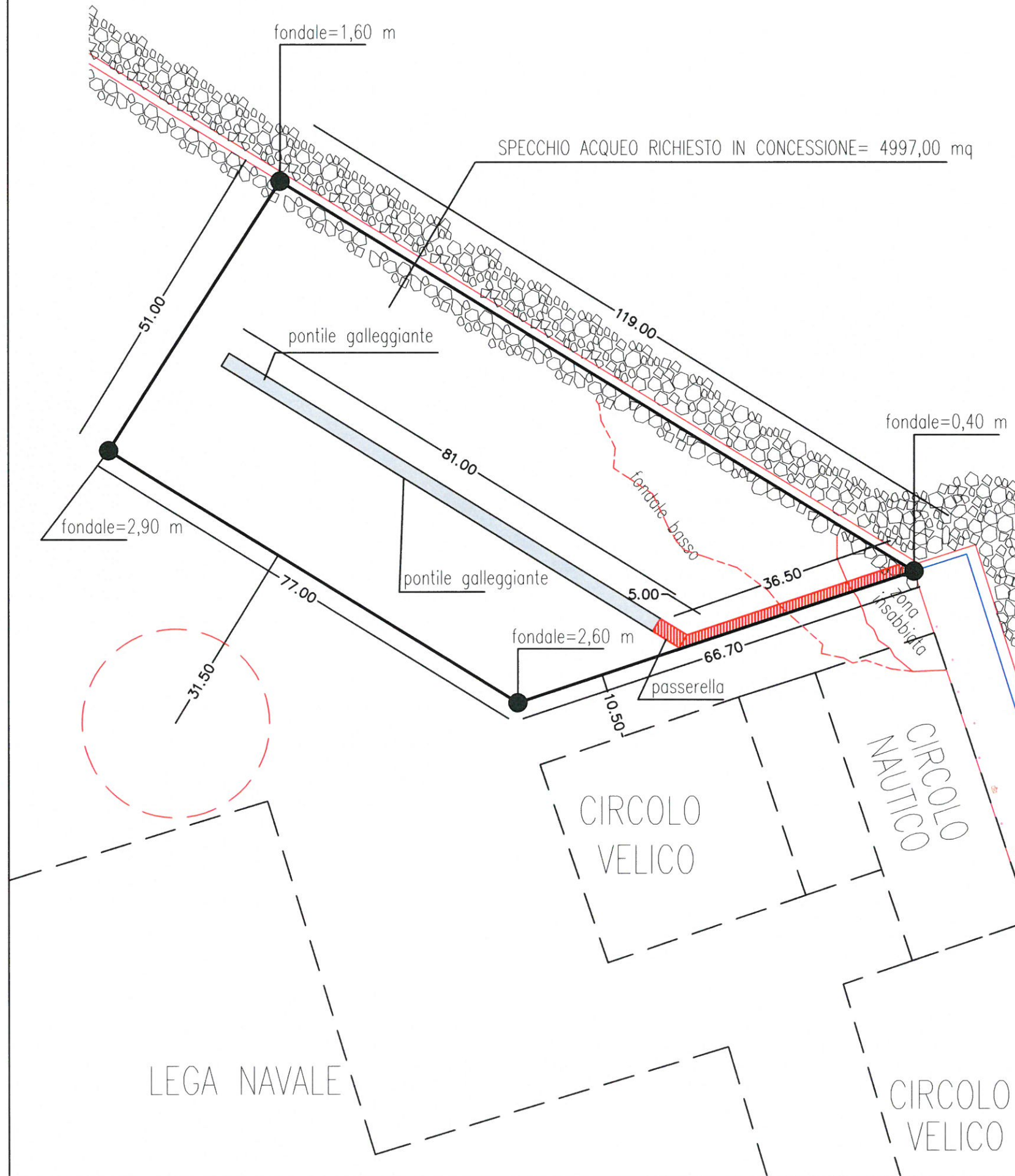
PLANIMETRIA GENERALE

SCALA 1:100



[Handwritten signature]

PLANIMETRIA PARTICOLARE



RILIEVO BATIMETRICO FONDALE

